

State of Wyoming Corner Record

(In compliance with the CORNER PERPETUATION AND FILING ACT, Wyoming Statutes, 1977,
Section 36~11~101, et seq., and the Rules and Regulations of the Board of Registration for Professional
Engineers and Professional Land Surveyors)

The reverse side of this form may be used if more space is needed.

The Record of the original survey and the citation of the source of the historical information (if the corner is lost or obliterated). The description of the corner monumentation evidence as found and/or the monument and it's accessories as established to perpetuate the location of this corner. A sketch of the relative location of this Monument, accessories, and reference points with the course and distance to adjacent corner (s) (if determined during this Survey). The Method and Rationale used for the reestablishment of lost and obliterated corner.

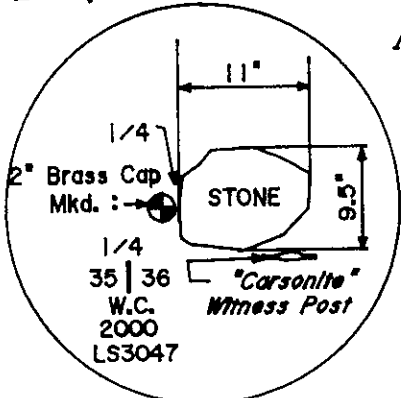
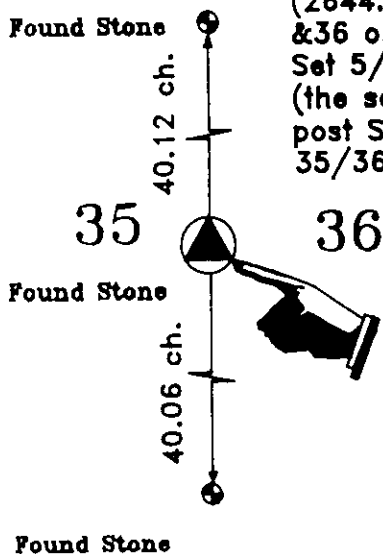
GLO: Notes of Survey of the Subdivision Lines in T.13 N. of the Colorado Base Line in R.68 W. of the 6th P.M. in Wyoming Territory by Henry G. Hay Deputy U.S. Surveyor under his contract No.10 bearing date, the 17th day of October A.D.1870, Survey commenced 29 October 1870, completed 8 November A.D.1870.

From the Corner to Sections 35 & 36 which I find on the face of S. Bluff of Duck Creek I run North between Sections 35 & 36. Va. 15°38'E. From this corner to the chimney on Wm. Garland's cabin bears N60°E. 9.00 ch. to foot of Bluffs bear NW to SE; 18.20 ch. to Duck Creek bears to SE 5 links wide; 29.00 ch. to foot of N. Bluffs bears SE; 40.00 ch. set granite stone 15"X10"X5" for 1/4 corner ...

Found: Well set Granite stone 9.5"X11"X? North & Westerly from the bend in the road to Willow Springs Camp, North of the East to West fence.


The 1/4 cor. stone lies N00°09'16"E a distance of 40.06 chains (2644.16 ft.) from the Standard Section corner common to Sections 35 & 36 on the 3rd Std. Parallel North.

Set 5/8X32 rebar with a 2" Brass Cap on the West side of said stone (the same side as marked with 1/4), set red "Carsonite" Survey witness post South of said corner stone. The Brass Cap is marked W.C. 1/4, 35/36, 2000, LS3047.



NOTE: GLO call to "DUCK CREEK" is now known as "GOOSE CREEK"

SEE BACK OF FORM FOR MORE TOPO DATA



Date of Field Work: _____

Office Reference: DUCK CREEK

Cross Index Diagram

T.13 N. R.68 W. of the 6th P.M.

	1	2	3	4	5	6	7	8	9	10	11	12	13	14	15	16	17	18	19	20	21	22	23	24	25
A																									
B																									
C																									
D																									
E																									
F																									
G																									
H																									
I																									
J																									
K																									
L																									
M																									
N																									
O																									
P																									
Q																									
R																									
S																									
T																									
U																									
V																									
W																									
X																									
Y																									
Z																									

3rd Standard Parallel North

Firm/Agency, Address
Terrestrial Surveying & Mapping Co.
"Your Friendly Neighborhood Surveyor"
 1127 Terry Ranch Road
 Cheyenne, Wyoming 82007
 Telephone Number: (307) 634-9360

This Corner Record was prepared by me or under my direction and supervision.

SEAL & SIGNATURE

Henry D. [Signature]
 26 June 2000



RECORDED 6/26/2000 AT 10:26 AM REC# 276186 JK# 1558 PG# 2
 DEBRA K. LATHROP, CLERK OF LARAMIE COUNTY, WY PAGE 1 OF 2

Corner Name: 1/4 Section: 35 36

T. 13 N. R. 68 W. 6th P.M. Cross Index No.

X~21

